


NO.	DESCRIPTION	DATE

**BILLY MITCHELL AIRPORT (HSE)**

PAVEMENT REHABILITATION PROJECT  
NCDOT PROJECT NO. 36244.74.1.1

53262 BILLY MITCHELL ROAD  
FRISCO, NC 27936

ISSUED FOR BID



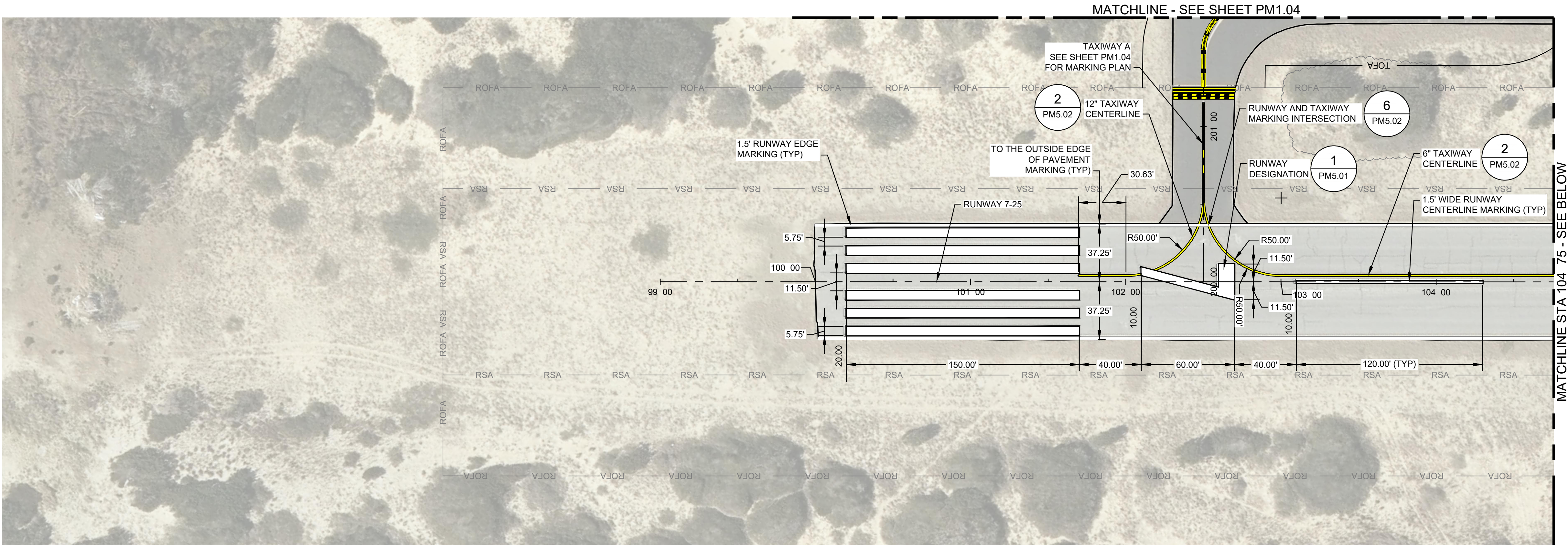
SHEET TITLE  
**PAVEMENT MARKING PLAN  
SHEET 1 OF 4**

DATE **SEPTEMBER 16, 2024**  
SCALE **1" = 40'**  
DRAWN BY **KR**  
CHECKED BY **RDB**  
APPROVED BY **RDB**

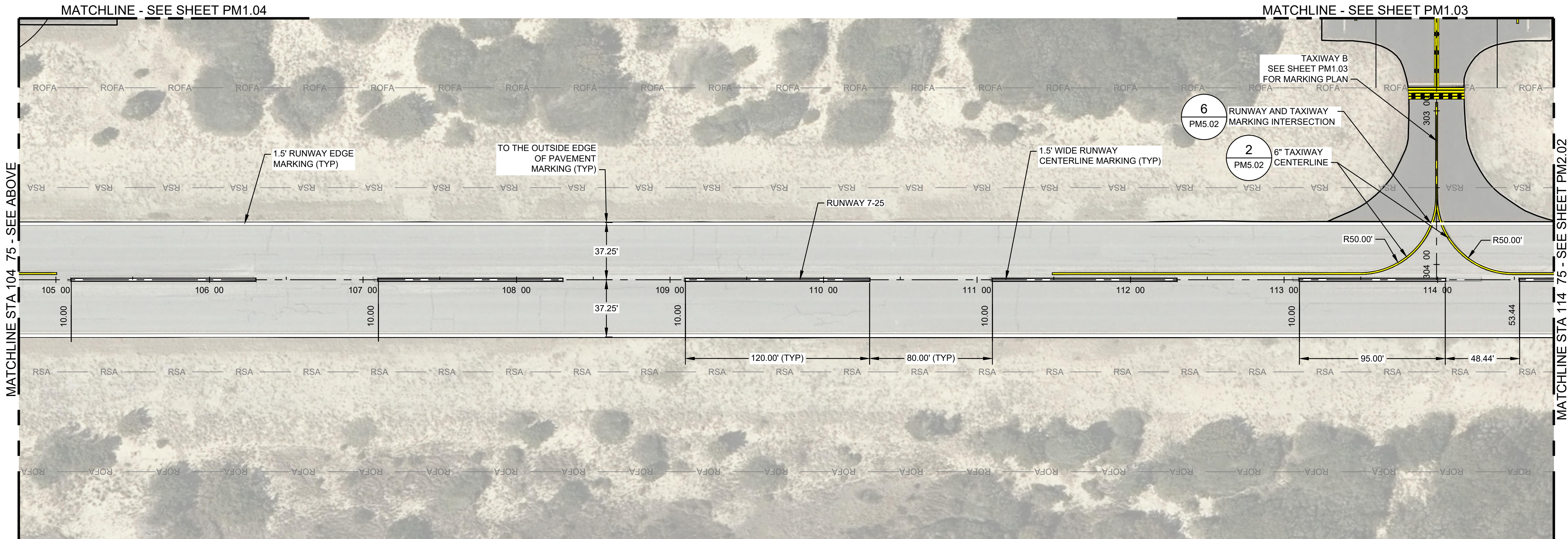
WSP PROJECT NUMBER **188695-05**

SHEET NUMBER **PM1.01**  
SHEET 21 OF 26

SCALE (S) AS NOTED ON THIS SHEET ARE BASED ON A FULL SIZE 22 X 34 SHEET.



RUNWAY 7-25 PLAN (STA. 99.00.00 TO STA. 104.75.00)

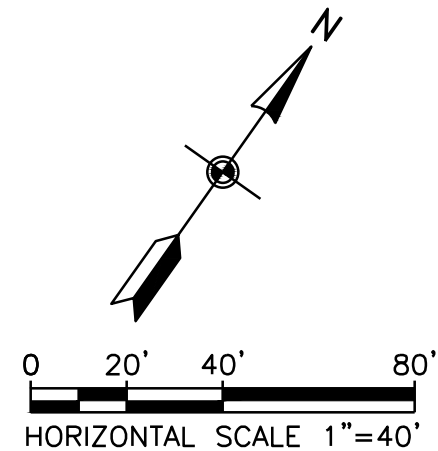


RUNWAY 7-25 PLAN (STA. 104.75.00 TO STA. 114.75.00)

**NOTES**

- FOR DEMOLITION PLANS, SEE SHEETS CD1.01 THROUGH CD1.04.
- FOR PAVING AND GRADING PLANS, SEE SHEETS C1.01 THROUGH C1.04.
- SEE SHEET CD5.01 FOR EXISTING PAVING SECTIONS.
- SEE SHEETS C5.01 AND C5.02 FOR PAVING DETAILS.
- SEE SHEETS PM5.01 THROUGH PM5.02 FOR PAVEMENT MARKING DETAILS.

**BY OTHERS - NOT IN CONTRACT**



**KEY PLAN**

